New Zealand Slide Show



Country name	New Zealand
Capital	Wellington
Population	4,600,000 people (in 2018)
Size	270,000 km^2 (0.7x Japan)
Weather	cool, mostly sunny
Languages	English Maori
Common animals	Sheep (31,000,000 sheep)
Other animals	Kiwi (a bird that can't fly)
Other	Auckland is the biggest city
	2 big islands and many very small islands
	Very young country
	30% forest

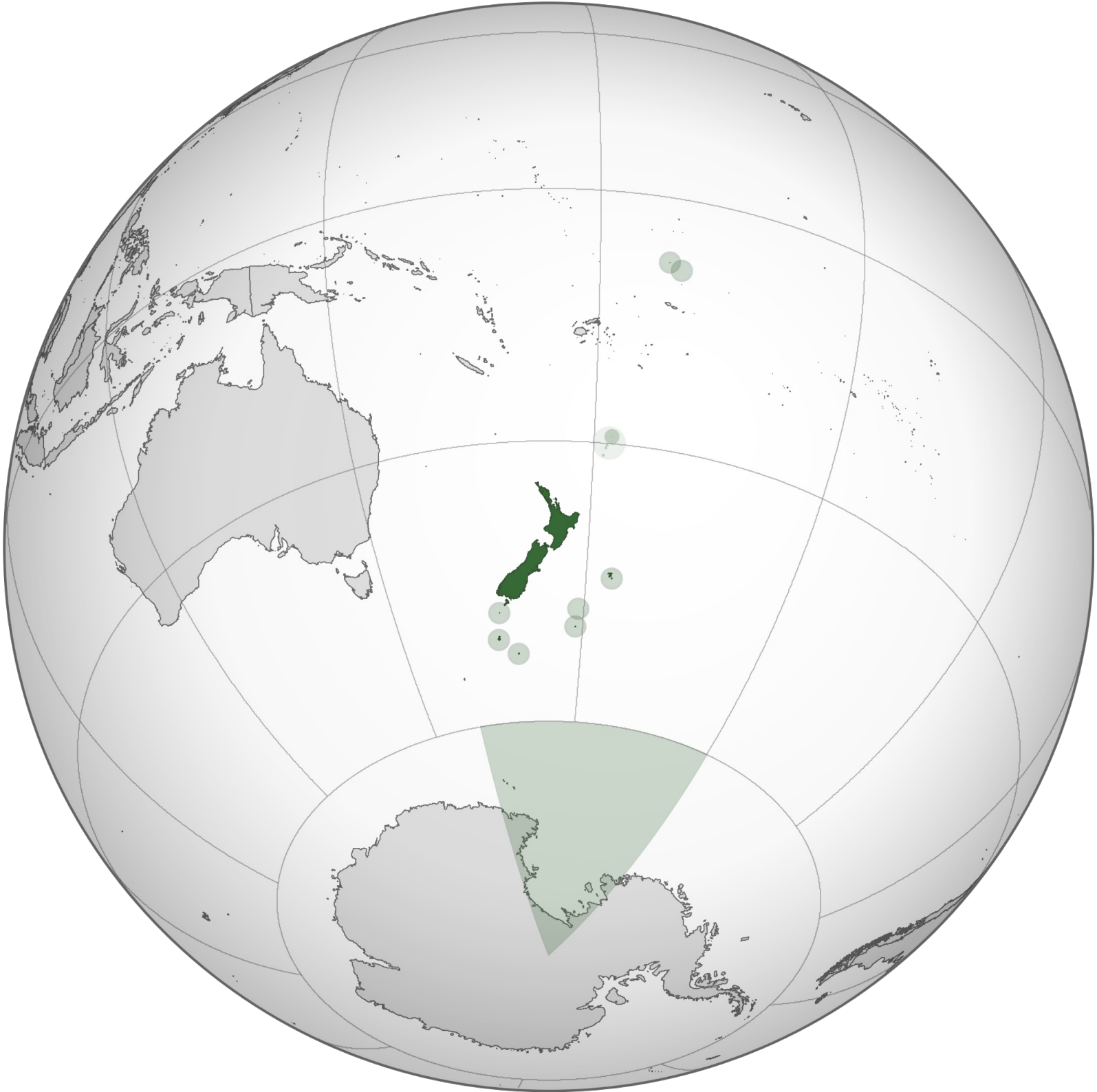

New Zealand
National capital
Railroad
Expressway
Road
Ferry
0 50 100 150 Kilometers
0 50 100 150 Miles
Transverse Mercator Projection, CP 172 00 E | 41 00 S
Norfolk Island (AUSTRALIA)
KERMADEC ISLANDS
THREE KINGS ISLANDS
North Island
Tasman Sea
SOUTH PACIFIC OCEAN
NEW ZEALAND
CHATHAM ISLANDS
South Island
Stewart Island
BOUNTY ISLANDS
SNARES ISLANDS
AUCKLAND ISLANDS
ANTIPODES ISLAND GROUP
Campbell Island
0 300 Kilometers
0 300 Miles
THREE KINGS ISLANDS
North Cape
Te Kao
Otiria
Whangarei
Dargaville
Great Barrier Island
Waitakere
North Shore
Auckland
Manukau
Tauranga
Bay of Plenty
East Cape
Hamilton
Whakatane
Waikato
Rotorua
Rangitaiki
Taupo
Lake Taupo
Gisborne
New Plymouth
Cape Egmont
Whanganui
Hawera
Hawke Bay
Hastings
Napier
Rangitikei
Wanganui
Palmerston North
Cape Farewell
Collingwood
Porirua
Lower Hutt
Wellington
Cook Strait
Picton
Nelson
Blenheim
Wairau
Karamea
Westport
Ngakawau
Buller
Cape Palliser
Reefton
Clarence
Kaikoura
Greymouth
Hokitika
Whataroa
Rakaia
Christchurch
Akaroa
Banks Peninsula
Haast
Ashburton
Lake Wanaka
Lake Hawea
Lake Benmore
Timaru
Waitaki
Milford Sound
Lake Wakatipu
Oamaru
Lake Te Anau
Alexandra
Middlemarch
Te Anau
Clutha
Dunedin
Ohai
West Cape
Gore
Invercargill
Solander Island
Foveaux Strait
Stewart Island
35
40
45

some sheep

many sheep

a kiwi bird



Mt. Cook National Park

a forest in winter

Wellington